


# Using GPS Lat/Lon






**MENU**

-  **MARK**
-  **WAYPOINTS**
-  **ROUTE**
-  **TRACKS**
-  **SETUP**

09:57:55am  
14-MAR-00

## Setup Page

**SETUP**

-  **TIME**
-  **DISPLAY**
-  **UNITS**
-  **INTERFACE**
-  **SYSTEM**

02:23:26pm  
06-MAR-00

## Units Page

**UNITS**

- POSITION FRMT**  
1000\*MM.MMM'
- MAP DATUM**  
WGS 84
- UNITS**  
STATUTE
- NORTH REF**  
MAGNETIC
- VARIANCE**  
004°E

**DEFAULTS**

# Using GPS Lat/Lon

**UNITS**

**POSITION FRMT**

hddd°mm.mmm'

hddd°mm.mm

**hddd°mm'ss.s"**

British Grid

German Grid

Irish Grid

Maidenhead

MGRS

Swedish Grid

004°E

**DEFAULTS**

Degrees Decimal Minutes

= hddd°mm.mmm'

Default

Select This Setting

Degrees Minutes Seconds

= hddd°mm'ss.s"

or Decimal Degree's

= hddd.ddddd\*

(Not Shown Here)

**UNITS**

**POSITION FRMT**

hddd°mm'ss.s"

**MAP DATUM**

WGS 84

**UNITS**

STATUTE

**NORTH REF**

MAGNETIC

**VARIANCE**

004°E

**DEFAULTS**

# Using GPS Lat/Lon

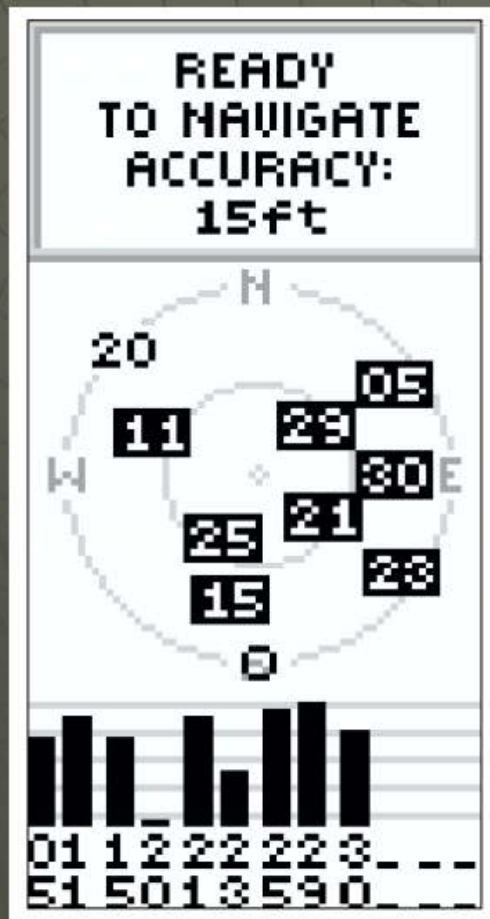
UNITS
POSITION FRMT
hddd°mm'ss.s"
MAP DATUM
WGS 84
UNITS
STATUTE
NORTH REF
MAGNETIC
VARIANCE
004°E
DEFAULTS

← Garmin  
eTrex  
Default  
WGS 84

UNITS
POSITION FRMT
hddd°mm'ss.s"
MAP DATUM
NAD 83
UNITS
STATUTE
NORTH REF
MAGNETIC
VARIANCE
004°E
DEFAULTS

← Reset to  
NAD 83

# Using GPS Lat/Lon



MENU

MARK

WAYPOINTS

ROUTE

TRACKS

SETUP

09:57:55am  
14-MAR-00

MARK WAYPOINT

006

006

ELEV: 1453ft  
N 39\*34'08.5"  
W 097\*39'58.1"

Lat/Lon Coordinates